



(left turn onto N Coulson St from Gewont Ln to finish at the Fruita Community Center)

(under I-70 using Little Salt Wash Trail)

(left turn into James M. Robb State Park)

(left turn onto Broadway)

Coke Ovens Overlook

Colorado National Monument



26.2 MARATHON

Presented By



Alpine Bank

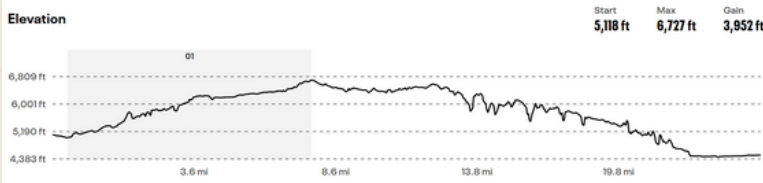
KEY:

- = START
Devil's Kitchen Picnic Area (Colorado National Monument)
- = FINISH
Fruita Community Center
- = MILE MARKERS
- = AID STATIONS

AID STATIONS:

| | Mile | Location | Medical | Porta Potty |
|---|------|----------------------------------|---------|-------------------------------|
| 1 | 3.2 | Cold Shivers Point Overlook | | |
| 2 | 6.0 | Red Canyon Overlook (Gear Drop) | | |
| 3 | 8.8 | Fallen Rock Overlook | | |
| 4 | 12.2 | Highland View | | 1 mile past at Artist's Point |
| 5 | 14.9 | Monument Canyon View (Gear Drop) | | |
| 6 | 17.9 | Saddlehorn Entrance | | |
| 7 | 20.4 | Balanced Rock View | | |
| 8 | 24.6 | James M. Robb State Park | | |

(All aid stations will be supplied with water, hydration drink, snacks, and a first aid kit.)



For all questions or concerns, please contact the Greater Grand Junction Sports Commission at (970) 248-1378 or info@grandjunctionsports.org.

(right turn out of Devil's Kitchen Picnic Area onto Rimrock Dr)



13.1 HALF MARATHON

Presented By
Alpine Bank

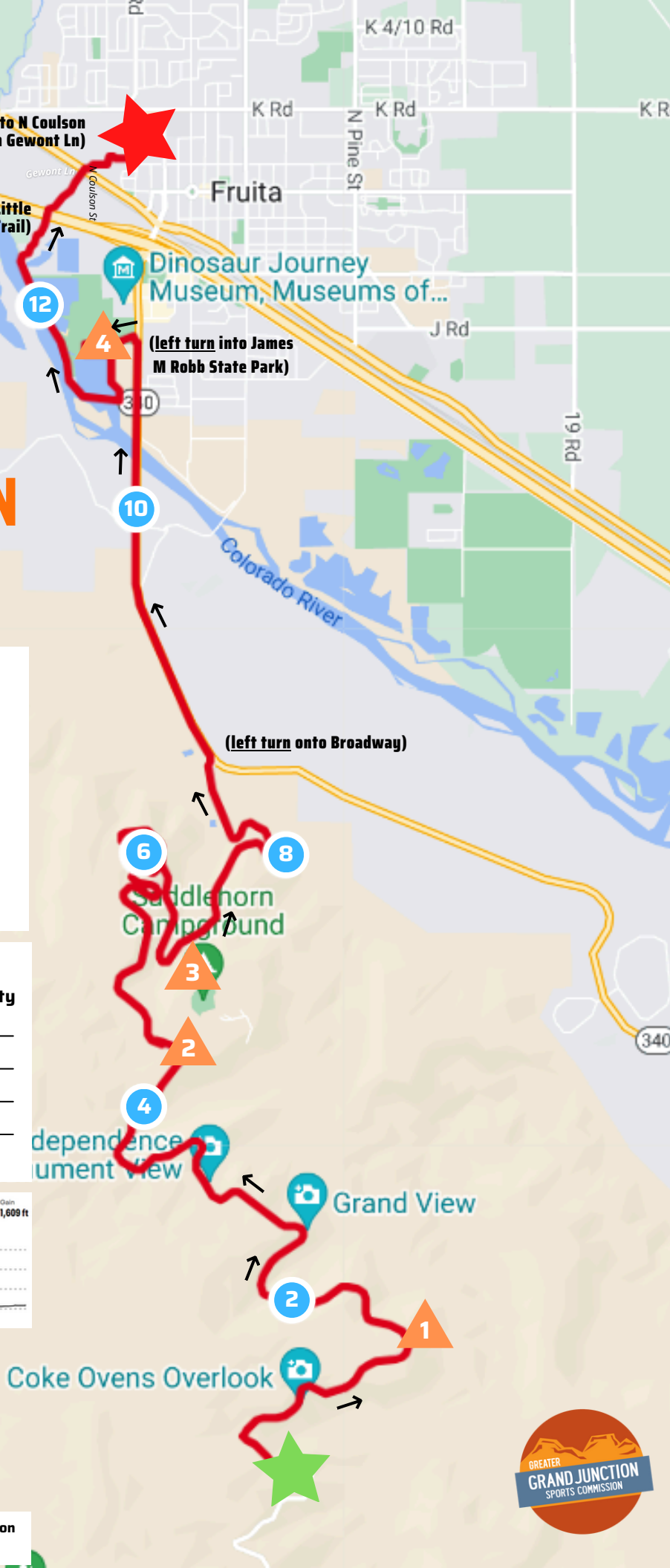
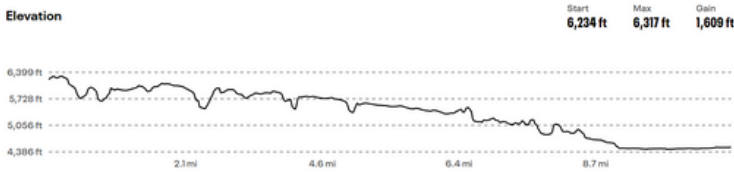
KEY:

- = START
Near Artist Point (Colorado National Monument)
- = FINISH
Fruita Community Center
- = MILE MARKERS
- = AID STATIONS

AID STATIONS:

| Mile | Location | Medical | Porta Potty |
|------|---|---------|-------------|
| 1 | 1.4 Monument Canyon View <i>(Gear Drop)</i> | | |
| 2 | 4.4 Saddlehorn Entrance | | |
| 3 | 6.9 Balanced Rock View | | |
| 4 | 11.1 James M. Robb State Park | | |

(All aid stations will be supplied with water, hydration drink, snacks, and a first aid kit.)



For all questions or concerns, please contact the Grand Junction Sports Commission at (970) 248-1378 or info@grandjunctionsports.org.